




















©2010 Google - Map data ©2010 Google -

 TX-360 S

- |   |  |                            |
|---|--|----------------------------|
|    | 1. Head <b>south</b> on <b>TX-360 S</b><br>About 2 mins  | go 1.8 mi<br>total 1.8 mi  |
|    | 2. Turn <b>left</b> at <b>E Sublett Rd</b><br>About 1 min  | go 0.2 mi<br>total 2.0 mi  |
|   | 3. Continue onto <b>W Camp Wisdom Rd</b><br>About 2 mins   | go 1.0 mi<br>total 2.9 mi  |
|    | 4. Turn <b>right</b> at <b>Lake Ridge Pkwy</b><br>About 12 mins  | go 6.1 mi<br>total 9.1 mi  |
|   | 5. Continue onto <b>Mansfield Rd</b><br>About 3 mins   | go 1.8 mi<br>total 10.9 mi |
|   | 6. Continue straight onto <b>W Belt Line Rd</b><br>About 5 mins  | go 2.1 mi<br>total 12.9 mi |
|    | 7. Turn <b>right</b> at <b>S Clark Rd</b><br>About 2 mins  | go 1.0 mi<br>total 13.9 mi |
|    | 8. Turn <b>left</b> at <b>E Parkerville Rd</b><br>About 2 mins   | go 1.0 mi<br>total 14.9 mi |
|    | 9. Turn <b>right</b> at <b>S Joe Wilson Rd</b><br>About 8 mins   | go 4.3 mi<br>total 19.2 mi |
|    | 10. Turn <b>right</b> at <b>Shiloh Rd</b><br>About 1 min   | go 0.5 mi<br>total 19.8 mi |
|    | 11. Turn <b>left</b> at <b>N Walnut Grove Rd</b><br>About 5 mins   | go 2.2 mi<br>total 21.9 mi |
|    | 12. <b>N Walnut Grove Rd</b> turns slightly <b>left</b> and becomes <b>Farm-To-Market 1387 E</b><br>About 5 mins         | go 3.2 mi<br>total 25.1 mi |
|    | 13. Turn <b>right</b> at <b>Farm to Market 664 S</b><br>About 2 mins   | go 1.1 mi<br>total 26.2 mi |
|   | 14. Turn <b>left</b> at <b>Bob White Rd/Bob White Ln/Farm to Market 664 S</b>  | go 0.2 mi<br>total 26.4 mi |
|  | 15. Take the 1st <b>right</b> onto <b>Farm to Market 664 S</b><br>About 1 min  | go 0.7 mi<br>total 27.1 mi |
|  | 16. Take the 1st <b>right</b> to stay on <b>Farm to Market 664 S</b><br>About 5 mins                                     | go 3.0 mi<br>total 30.1 mi |
|  | 17. Turn <b>left</b> at <b>US-287 Bypass S/McNaughton St</b><br>Continue to follow US-287 Bypass S<br>About 6 mins       | go 2.9 mi<br>total 33.0 mi |
|  | 18. Turn <b>left</b> at <b>Brown St/Farm-To-Market 813 E</b><br>Continue to follow Farm-To-Market 813 E<br>About 14 mins | go 6.9 mi<br>total 39.9 mi |
|  | 19. Slight <b>left</b> at <b>Farm-To-Market Rd 983 N</b><br>About 11 mins  | go 7.7 mi<br>total 47.6 mi |
|  | 20. Turn <b>right</b> to stay on <b>Farm-To-Market Rd 983 N</b>  | go 0.1 mi<br>total 47.7 mi |
|   | 21. Continue onto <b>W 6th St</b>  | go 0.1 mi<br>total 47.9 mi |

Total: **47.9 mi** – about **1 hour 30 mins**


 W 6th St

total 0.0 mi

- |   |  |                            |
|---|--|----------------------------|
|   | 22. Head <b>south</b> on <b>S Main St</b> toward <b>W 7th St</b>   | go 0.1 mi<br>total 0.1 mi  |
|  | 23. Take the 2nd <b>left</b> onto <b>W 8th St/Farm-To-Market Rd 660 E</b><br>Continue to follow Farm-To-Market Rd 660 E<br>About 14 mins | go 8.2 mi<br>total 8.3 mi  |
|  | 24. Turn <b>right</b> to stay on <b>Farm-To-Market Rd 660 E</b><br>About 3 mins  | go 1.9 mi<br>total 10.2 mi |
|  | 25. Slight <b>right</b> at <b>Farm-To-Market 813 W</b><br>About 12 mins  | go 6.3 mi<br>total 16.4 mi |

- |   |  |                             |
|---|--|-----------------------------|
|  | 26. Turn <b>right</b> to stay on <b>Farm-To-Market 813 W</b><br>About 8 mins   | go 4.3 mi<br>total 20.7 mi  |
|  | 27. Turn <b>left</b> at <b>Farrar Rd</b><br>About 4 mins   | go 2.1 mi<br>total 22.8 mi  |
|  | 28. Turn <b>left</b> at <b>Gibson Rd</b><br>About 5 mins   | go 2.4 mi<br>total 25.2 mi  |
|  | 29. Turn <b>right</b> at <b>Farm-To-Market Rd 878 W</b><br>About 7 mins  | go 5.1 mi<br>total 30.3 mi  |
|  | 30. Turn <b>right</b> at <b>US-287 BUS N/E Main St</b><br>Continue to follow US-287 BUS N<br>About 8 mins                          | go 3.6 mi<br>total 33.9 mi  |
|  | 31. Turn <b>left</b> at <b>E Farm-To-Market Rd 875</b><br>About 16 mins  | go 12.4 mi<br>total 46.2 mi |
|  | 32. Turn <b>right</b> at <b>Farm to Market 157 N</b><br>About 5 mins   | go 2.2 mi<br>total 48.5 mi  |
|  | 33. Turn <b>left</b> at <b>8th St/Farm to Market 157 N</b>   | go 0.2 mi<br>total 48.7 mi  |
|  | 34. Take the 2nd <b>right</b> onto <b>Farm to Market 157 N/Main St</b><br>Continue to follow Farm to Market 157 N<br>About 18 mins | go 9.4 mi<br>total 58.0 mi  |
|  | 35. Turn <b>left</b> at <b>Farm to Market 157 N/S Main St</b><br>About 6 mins  | go 3.0 mi<br>total 61.0 mi  |

Total: **61.0 mi** – about **1 hour 47 mins**

 Farm to Market 157 N/S Main St

These directions are for planning purposes only. You may find that construction projects, traffic, weather, or other events may cause conditions to differ from the map results, and you should plan your route accordingly. You must obey all signs or notices regarding your route.

Map data ©2010 Google

Directions weren't right? Please find your route on [maps.google.com](http://maps.google.com) and click "Report a problem" at the bottom left.